


May 27, 1963



May 27, 1963

Ponds and irrigation ditch are completed. The new pond to the south is completed along with continued activity at Duck Flat Flyway. The pond to the north is also completed.




Oct. 15, 1967



October 15, 1967

One can see the streambed from the adjoining farm to the east which has become channelized in the irrigation ditch when it enters the farm.



May 31, 1976




May 31, 1976


The blue outlines the farm that was sold to Roy Morris & Dr. Robert Boals in 1972 and today is known as Santiam Valley Ranch. Nearly 100 acres of this 150 acre farm was enrolled in the USDA Wetland Reserve Program in 2012.

\*The farm to the north, outlined in yellow, is now known as the Freedom Farm (FF). Most of this farm (approx. 70 acres) was included in the USDA Wetland Reserve Program in 2012.

\*The pond to the west, outlined in orange, is now known as Duck Flat Flyway (DFF). This entire property (approx. 20 acres) was enrolled in the USDA Wetland Reserve Program in 2012.


\*The farm to the south in green is now known as the Dean Smith Family Trust (DSFT). This entire property (approx. 220 acres) was enrolled in the USDA Wetland Reserve Program in 2012.





May 15, 1979

The farm was sold by Roy Morris and Dr. Robert Boals to John & Kathy Bridges in 1980.



May 23, 1994



May 23, 1994

This is the farm now known as Santiam Valley Ranch.

